








For information address:  
 The Director,  
 U.S. Coast & Geodetic Survey,  
 Washington, D.C.

INDEX MAP OF THE STATE OF  
 WISCONSIN

-  Triangulation
-  First-order Traverse
-  First-order Levelling
-  Second-order Levelling
-  Additional Second-order Levelling Within This Area

Complete to June 1, 1946